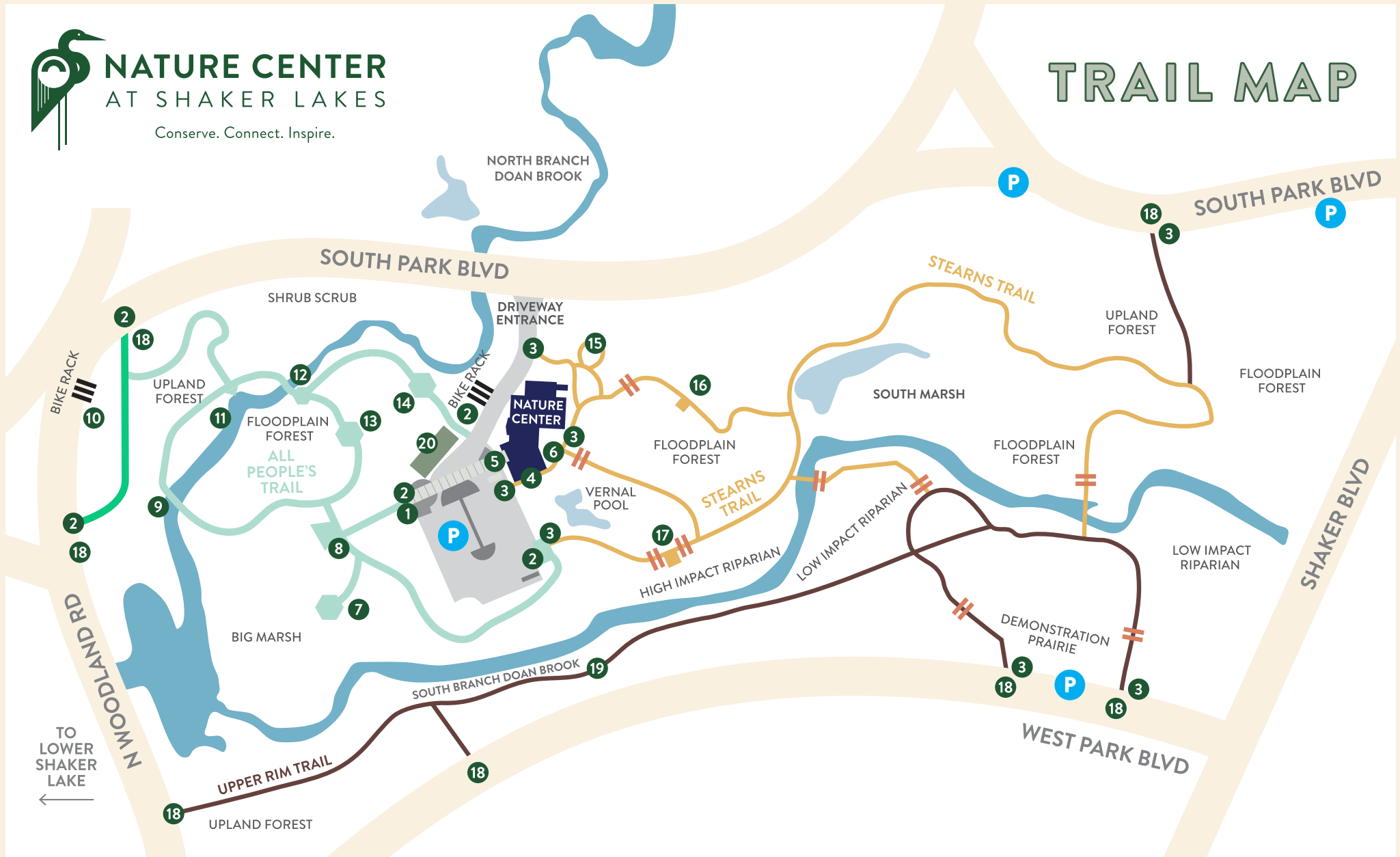









# NATURE CENTER AT SHAKER LAKES

Conserve. Connect. Inspire.

# TRAIL MAP



## KEY

	
<b>ALL PEOPLE'S TRAIL</b> (ALL-PURPOSE)	<b>STEARNS TRAIL</b> (UN-PAVED)
	
<b>UPPER RIM TRAIL</b> (UN-PAVED)	<b>STAIRS</b>
	<b>PARKING</b> 

- 1 KOHL FUND ALL PEOPLE'S TRAIL GATEWAY
- 2 ALL PEOPLE'S TRAIL ENTRANCES
- 3 STEARNS TRAIL ENTRANCES
- 4 LAVELLE FAMILY AMPHITHEATER ENTRANCE
- 5 NATURE CENTER WELCOME DESK & RESTROOMS  
Open during business hours
- 6 LAVELLE FAMILY AMPHITHEATER
- 7 BIG MARSH LANDING  
Overlook the beauty of our signature marsh area

- 8 JIM REID MARSH OVERLOOK
- 9 JACK & ALEXA SULAK WILDLIFE VIEWING BRIDGE
- 10 CLEVELAND FOUNDATION N. WOODLAND TRAILHEAD to N. Woodland Rd, a trail around lower Shaker Lake and the Lakes to Lake Trail
- 11 STORM WATER OUTFALL OVERLOOK
- 12 MULLIGAN FAMILY FISH OBSERVATION DECK
- 13 ROSE FOUNDATION GAZEBO

- 14 RIFFLE DECK
- 15 RUSTY KNIGHT WOODLAND GARDEN
- 16 TWO TREE SQUARE
- 17 GROUP DECK GATHERING AREA
- 18 NEIGHBORHOOD TRAIL ACCESS
- 19 UPPER RIM HIKING TRAIL
- 20 FRIENDS PAVILION & STEWARDSHIP CENTER